

DISTRICT COURT - CSRBA
Fifth Judicial District
County of Twin Falls - State of Idaho

VANESSA L. RAY-HODGE (ISB # 10565)
Sonosky, Chambers, Sachse,
Endreson & Perry, LLP
9900 SW Wilshire Ave., Suite 240
Portland, OR 97005
Tel. (503) 206-7624
Fax (971) 373-8253

APR 27 2026

By _____


Deputy Clerk

ERIC VAN ORDEN (ISB #4774)
Coeur d'Alene Tribe
P.O. Box 408
Plummer, Idaho 83851
Tel. (208) 686-6116
Fax (208) 686-9102

Attorneys for the Coeur d'Alene Tribe

**IN THE DISTRICT COURT FOR THE FIFTH JUDICIAL DISTRICT OF
THE STATE OF IDAHO IN AND FOR THE COUNTY OF TWIN FALLS**

In Re the CSRBA

Case No. 49576

Consolidated Subcase No. 91-7755

NOTICE OF ERRATA

For the reasons set forth below, the parties, by and through their counsel of record, hereby submit this notice of certain clerical errors (“errata”) in claim numbers of three Stipulated Water Rights and draft Partial decrees filed in this case on March 30, 2026, and received by the Court on March 31, 2026. The errata and their corrections are listed below.

These three claims were initially assigned basin numbers that did not correspond to the actual basin location of the claim. The Idaho Department of Water Resources (“IDWR”) subsequently corrected the claim numbers to reflect the basin in which they are located. IDWR filed notice of those corrections with the Court on November 11, 2025, in each of the individual

cases¹. In preparing the March 30, 2026, filing, the Tribe overlooked correcting the initial claim numbers for these three claims.

The chart below summarizes the filings being corrected. The “Tab” column below refers to location of the document in the binders as listed in the index provided in the original March 30, 2026, filing.

ERRATA

| <u>Binder Index</u> | <u>Corrected Water Right</u> | <u>Erroneous Water Right</u> |
|----------------------------|--|---|
| <u>Tab Number</u> | <u>Number</u> | <u>Number</u> |
| Corrected Tab 72A | Right No. 92-11148 Stipulated Water Right | Right No. 91-7783 Stipulated Water Right |
| Corrected Tab 72B | 92-11148 Partial Decree | 91-7783 Partial Decree |
| Corrected Tab 73A | Right No. 92-11149 Stipulated Water Right | Right No. 91-7784 Stipulated Water Right |
| Corrected Tab 73B | 92-11149 Partial Decree | 91-7784 Partial Decree |
| Corrected Tab 74A | Right No. 92-11150 Stipulated Water Right | Right No. 91-7785 Stipulated Water Right |
| Corrected Tab 74B | 92-11150 Partial Decree | 91-7785 Partial Decree |

Corrected versions of the Stipulated Water Rights and draft Partial Decrees that incorporate

¹ See *Notice of Completed Administrative Proceeding Renumbered to 92-11148 from 91-7783*, in In Re CSRBA, Case No. 49576, Subcase No. 92-11148 (Idaho 5th Jud. Dist. Ct. Nov. 21, 2025); *Notice of Completed Administrative Proceeding Renumbered to 92-11149 from 91-7784*, in In Re CSRBA, Case No. 49576, Subcase No. 92-11149 (Idaho 5th Jud. Dist. Ct. Nov. 21, 2025); *Notice of Completed Administrative Proceeding Renumbered to 92-11150 from 91-7785*, in In Re CSRBA, No. 49576, Subcase No. 92-11150 (Idaho 5th Jud. Dist. Ct. Nov. 21, 2025).

the corrections, as well as a zip drive that contains a folder with the digital GIS files also containing the corrections, are filed along with this Notice.

Dated: April 24, 2026

Signed by:
By: Vanessa L. Ray-Hodge
DC14434FA711444...
Vanessa L. Ray Hodge
Eric Van Orden
Attorneys for the Coeur d'Alene Tribe

Signed by:
By: Marisa J. Hazell
JCU0994F54AE425...
Marisa J. Hazell
Attorney for the United States of America, as trustee on behalf of the Coeur d'Alene Tribe

Signed by:
By: Joy M. Vega
DEF6594329B14F8...
Joy M. Vega
Attorney for the State of Idaho

Signed by:
By: Albert P. Barker
6E80B8B45374465...
Albert P. Barker
Attorney for Hecla Limited

Signed by:
By: Candice M. McHugh
4BEC48F1B2794D1...
Candice M. McHugh
Attorney for the City of Coeur d'Alene

Signed by:
By: Chris M. Bromley
6D126614B3A44D8...
Chris M. Bromley
Attorney for Avisa Corporation

Signed by:
By: Mariah R. Dunham
85FF666A81E74D6...
Mariah R. Dunham
Attorney for Benewah County; City of St. Maries; City of Harrison; Buell Bros, Inc., an Idaho Corporation; Jack A. Buell and Eleanor L. Buell, as individuals

Signed by:
By: Michael P. Lawrence
BD08CBB564D645F...
Michael P. Lawrence
Attorney for Potlatch TRS Idaho LLC; Potlatchdeltic Forest Holdings, LLC; Potlatchdeltic Land & Lumber, LLC

Signed by:
By: N - M - S
F4507F7327694B2...
Norman M. Semanko
Attorney for Members of the North Idaho Water Rights Alliance; The Members of the North West Property Owners Alliance, Inc.; Members of the Coeur d'Alene Lakeshore Property Owners Association; Hagadone Hospitality Co.

CERTIFICATE OF SERVICE

I hereby certify that on 4/24/2026, I mailed via overnight mail a true and correct copy of the foregoing documents to the following recipients:

Clerk of the District Court, Twin Falls County
Coeur d'Alene-Spokane River Basin Adjudication
253 Third Avenue North
Twin Falls, ID 83303
Fax: 208-736-2121

I hereby certify that on 4/24/2026, I e-mailed or mailed a true and correct copy of the foregoing document to the following recipients:

Director of IDWR
PO Box 83720
Boise, ID 83720-0098

U.S. Department of Justice
ENRD Division
P.O. Box 7611
Ben Franklin Station
Washington, D.C. 20044-7611

U.S. Department of Justice
ENRD Division
550 West Fort Street, MSC 033
Boise, ID 83724

Marisa J. Hazell
U.S. Department of Justice
ENRD Indian Resources Section
999 18th Street, South Terrace, Suite 370
Denver, CO 80202
Marisa.hazell@usdoj.gov

Department of the Interior
Solicitor's Office
601 SW 2nd Avenue, Suite 1950
Portland, OR 97204
brad.grenham@sol.doi.gov

Albert P. Barker
Brian Daluiso
Marten Law
101 S. Capitol Blvd, Suite 1200
Boise, ID 83702
abarker@martenlaw.com
bdaluiso@martenlaw.com

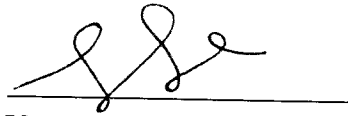
Michael P. Lawrence
Givens Pursley LLP
601 W Bannock Street
PO Box 2720
Boise, ID 83701-2720
mpl@givenspursley.com

Candice M. McHugh
Chris M. Bromley
McHugh Bromley PLLC
P.O. Box 107
Boise, ID 83701
cmchugh@mchughbromley.com
cbromley@mchughbromley.com

Norman M. Semanko
Garrett M. Kitamura
Parsons Behle & Latimer
800 W Main Street, Suite 1300
Boise, ID 83702
NSemanko@parsonsbehle.com

Chief Natural Resources Division
Office of the Attorney General
PO Box 83720
Boise, ID 83720-0010
Joy.vega@ag.idaho.gov
David.Perkins@ag.idaho.gov

Mariah R. Dunham
Nancy Wolff
Dunham & Wolff, PA
722 Maine Avenue
St. Maries, ID 83861
mdunham@dunhamwolff.net

A handwritten signature in black ink, appearing to read 'V. Ray-Hodge', is written over a horizontal line.

Vanessa L. Ray-Hodge

CORRECTED
TAB 72A
RIGHT NO. 92-11148
STIPULATED WATER RIGHT

IN THE DISTRICT COURT OF THE FIFTH JUDICIAL DISTRICT OF THE
STATE OF IDAHO, IN AND FOR THE COUNTY OF TWIN FALLS

In Re CSRBA) FEDERAL WATER RIGHT NO. ~~91-7783~~
) NO. 92-11148 (Corrected)
 Case No. 49576)
) STANDARD FORM 5
 Subcase No. 91-7755)
 (353 Consolidated) STIPULATED ELEMENTS OF A WATER RIGHT
 Subcases))
) AMENDED NOTICE OF CLAIM /
) DIRECTOR'S REPORT
)
)

This form is used to report the stipulated elements of one water right acquired under federal law. Submission of this form will not automatically result in the issuance of a partial decree. The Presiding Judge will conduct any hearing necessary to determine whether the facts, data, expert opinions and law support the issuance of a partial decree for the water right.

The parties agree that the Coeur d'Alene-Spokane River Basin Adjudication Court has jurisdiction of the parties and subject matter to enter a partial decree for this water right; that they have been served with sufficient process, according to the law; and that they have appeared, prosecuted, and defended their positions with regard to this water right dispute.

CLAIMANT: UNITED STATES OF AMERICA, as trustee on behalf of the COEUR D'ALENE TRIBE

CLAIMANT: COEUR D'ALENE TRIBE

 Marisa J. Hazell Date
 Trial Attorney

Signed by:
 Vanessa L. Ray-Hodge 4/24/2026

 Vanessa L. Ray-Hodge Date
 Attorney at Law

OBJECTOR: STATE OF IDAHO

OBJECTOR: HECLA LIMITED

Signed by:
 Joy M. Vega 4/23/2026

 Joy M. Vega Date
 Deputy Attorney General

Signed by:
 Albert P. Barker 4/23/2026

 Albert P. Barker Date
 Attorney at Law

OBJECTOR: CITY OF COEUR
D'ALENE

Signed by:
Candice M. McHugh 4/24/2026
Candice M. McHugh Date
Attorney at Law

OBJECTOR: BENEWAH COUNTY

Signed by:
Mariah R. Dunham 4/23/2026
Mariah R. Dunham Date
Attorney at Law

OBJECTOR: CITY OF ST. MARIES

Signed by:
Mariah R. Dunham 4/23/2026
Mariah R. Dunham Date
Attorney at Law

OBJECTOR: CITY OF HARRISON

Signed by:
Mariah R. Dunham 4/23/2026
Mariah R. Dunham Date
Attorney at Law

OBJECTOR: BUELL BROS, INC., AN
IDAHO CORPORATION

Signed by:
Mariah R. Dunham 4/23/2026
Mariah R. Dunham Date
Attorney at Law

OBJECTOR: JACK A. BUELL AND
ELEANOR L. BUELL, AS
INDIVIDUALS

Signed by:
Mariah R. Dunham 4/23/2026
Mariah R. Dunham Date
Attorney at Law

OBJECTOR: POTLATCH TRS IDAHO
LLC

Signed by:
Michael P. Lawrence 4/24/2026
Michael P. Lawrence Date
Attorney at Law

OBJECTOR: POTLATCHDELTAIC
FOREST HOLDINGS, LLC

Signed by:
Michael P. Lawrence 4/24/2026
Michael P. Lawrence Date
Attorney at Law

OBJECTOR: POTLATCHDELTAIC LAND
& LUMBER, LLC

Signed by:
Michael P. Lawrence 4/24/2026
Michael P. Lawrence Date
Attorney at Law

OBJECTOR: MEMBERS OF THE NORTH
IDAHO WATER RIGHTS ALLIANCE

Signed by:
Norman M. Semanko 4/23/2026
Norman M. Semanko Date
Attorney at Law

OBJECTOR: THE MEMBERS OF THE
NORTH WEST PROPERTY OWNERS
ALLIANCE, INC.,

Signed by:
N-M.S. 4/23/2026
F4507F7327094B2
Norman M. Semanko Date
Attorney at Law

OBJECTOR: MEMBERS OF THE COEUR
D'ALENE LAKESHORE PROPERTY
OWNERS ASSOCIATION

Signed by:
N-M.S. 4/23/2026
F4507F7327094B2
Norman M. Semanko Date
Attorney at Law

OBJECTOR: HAGADONE HOSPITALITY
CO.,

Signed by:
N-M.S. 4/23/2026
F4507F7327094B2
Norman M. Semanko Date
Attorney at Law

RESPONDENT: AVISA CORPORATION

Signed by:
Chris M. Bromley 4/23/2026
0D72001485A44D6
Chris M. Bromley Date
Attorney at Law

CERTIFICATE OF SERVICE

I hereby certify that on 4/24/2026, 2026, I mailed or electronically delivered via sharefile a true and correct copy of the foregoing document to the following recipients:

Director of IDWR
PO Box 83720
Boise, ID 83720-0098
Via Attorney E-Mail
Lacey.rammell-
obrien@idwr.idaho.gov

Albert P. Barker
Brian Daluiso
Marten Law
101 S. Capitol Blvd, Suite 1200
Boise, ID 83702
abarker@martenlaw.com
bdaluiso@martenlaw.com

U.S. Department of Justice
Environment & Natural Resource
Division
550 West Fort Street, MSC 033
Boise, ID 83724

Michael P. Lawrence
Givens Pursley LLP
601 W Bannock Street
PO Box 2720
Boise, ID 83701-2720
mpl@givenspursley.com

Marisa J. Hazell
U.S. Department of Justice
ENRD Indian Resources Section
999 18th Street, South Terrace,
Suite 370
Denver, CO 80202
Marisa.hazell@usdoj.gov

Candice M. McHugh
Chris M. Bromley
McHugh Bromley PLLC
P.O. Box 107
Boise, ID 83701
cmchugh@mchughbromley.com
cbromley@mchughbromley.com

Brad Grenham
Department of the Interior
Solicitor's Office
601 SW 2nd Avenue, Suite 1950
Portland, OR 97204
brad.grenham@sol.doi.gov

Norman M. Semanko
Garrett M. Kitamura
Parsons Behle & Latimer
800 W Main Street, Suite 1300
Boise, ID 83702
NSemanko@parsonsbehle.com

Chief Natural Resources Division
Office of the Attorney General
PO Box 83720
Boise, ID 83720-00010
Joy.vega@ag.idaho.gov
David.Perkins@ag.idaho.gov

Clerk of the District Court,
Twin Falls County
Coeur d'Alene-Spokane River
Basin Adjudication
253 Third Avenue North
Twin Falls, ID 83303

Mariah R. Dunham & Nancy Wolff
Dunham & Wolff, PA
722 Maine Avenue
St. Maries, ID 83861
mdunham@dunhamwolff.net

U.S. Department of Justice,
ENRD Division
P.O. Box 7611
Ben Franklin Station
Washington, D.C. 20044-7611

IDAHO DEPARTMENT OF WATER RESOURCES
WATER RIGHTS ACQUIRED UNDER FEDERAL LAW

RIGHT NUMBER: 91-7783 92-11148 (Fed ID # STJR02W101)

NAME AND ADDRESS:

UNITED STATES OF AMERICA, as trustee on behalf of the Coeur d'Alene Tribe of the Coeur d'Alene Indian Reservation acting through the Northwest Regional Director

Department of the Interior
Bureau of Indian Affairs
911 N.E. 11th Ave.
Portland, OR 97232

| Initial Approvals | | |
|-------------------------------|-------------------------------|-------------------------------|
| <small>Initial</small> RPB | <small>Initial</small> CMM | <small>Initial</small> CMB |
| <small>Initial</small> JMV | <small>Initial</small> MRD | <small>Initial</small> MPL |
| <small>Initial</small> AMS | <small>Initial</small> VKA | |

SOURCE: St. Joe River **TRIBUTARY:** Coeur d'Alene Lake

QUANTITY: Annual Total 131.03 (AFY)

PRIORITY DATE: Time Immemorial*

*The priority date is subject to the terms of the Coeur d'Alene Tribe Water Rights Settlement Agreement between the United States, Coeur d'Alene Tribe, State of Idaho and Other Water Users Dated 02/26/2026 ("Settlement Agreement").

POINT OF DIVERSION: Same as place of use.

PURPOSE AND PERIOD OF USE:

Purpose of Use: This water right is for wildlife and plant habitat for hunting, gathering and cultural purposes.

Period of Use: 01/01 to 12/31

PLACE OF USE: Total Acres: 59.72

The boundary encompassing the place of use for this water right is described with a digital boundary as defined by I.C. Section 42-202B(2). The data comprising the digital boundary are incorporated herein by reference and are stored on a zip drive issued in duplicate originals on file with the CSRBA District Court and the Idaho Department of Water Resources. A map depicting the place of use and point of diversion is attached hereto to illustrate the digital boundary.

OTHER PROVISIONS NECESSARY FOR DEFINITION OR ADMINISTRATION OF THIS WATER RIGHT:

This partial decree incorporates and is subject to the terms of the Settlement Agreement.

This right is for *in situ* surface water including hydrologically connected groundwater to maintain the wetland and/or riparian habitat.

In addition to the quantity authorized above, this right authorizes the volume of water necessary to maintain the stated quantity *in situ*.

EXPLANATORY MATERIAL:

The approximate center point is located within UTM Coordinates:

Zone: 11N 528031 5243122; which is located in:



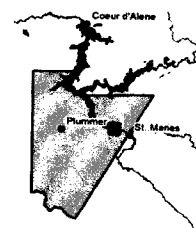
Township:46N Range:02W Section:08 Q:SW QQ:SE

| Initial Approvals | | |
|-------------------------------|-------------------------------|-------------------------------|
| <small>Initial</small> APB | <small>Initial</small> CMM | <small>Initial</small> CMB |
| <small>Initial</small> gmv | <small>Initial</small> MRD | <small>Initial</small> MPL |
| <small>Initial</small> NMS | <small>Initial</small> VPH | |



Place of Use for Federal Reserved Water Right Number 92-11148

Coeur d'Alene Indian Reservation
Area of Interest indicated in red



Imagery Source: "Idaho 2021 Color NAIP Orthophotos, 3.75' quarter quadrangle (approx. 7.5 km) Tiles" courtesy of USDA-Farm Services Agency Aerial Photography Field Office and the University of Idaho Geocatalog.

Legend

- Place of Use (Wetland/Riparian)
- Reservation Boundary
- Section Borders
- Township Borders



| Initial Approvals | | |
|-------------------|--|--|
| | | |
| | | |
| | | |

CORRECTED
TAB 72B
RIGHT NO. 92-11148
PARTIAL DECREE

IN THE DISTRICT COURT FOR THE FIFTH JUDICIAL DISTRICT OF
THE STATE OF IDAHO, IN AND FOR THE COUNTY OF TWIN FALLS

In Re CSRBA)
) PARTIAL DECREE PURSUANT TO I.R.C.P.
Case No. 49576) 54(b) FOR FEDERAL RESERVED
) WATER RIGHT NO. 92-11148
Subcase No. 91-7755)
(353 consolidated)
subcases))
_____)

NAME AND ADDRESS:

UNITED STATES OF AMERICA, as trustee on behalf of the Coeur
d'Alene Tribe of the Coeur d'Alene Indian Reservation acting
through the Northwest Regional Director

Department of the Interior
Bureau of Indian Affairs
911 N.E. 11th Ave.
Portland, OR 97232

SOURCE: St. Joe River **TRIBUTARY:** Coeur d'Alene Lake

QUANTITY: Annual Total 131.03 (AFY)

PRIORITY DATE: Time Immemorial*

*The priority date is subject to the terms of the Coeur d'Alene
Tribe Water Rights Settlement Agreement between the United
States, Coeur d'Alene Tribe, State of Idaho and Other Water
Users Dated 02/26/2026 ("Settlement Agreement").

POINT OF DIVERSION: Same as place of use.

**PURPOSE AND
PERIOD OF USE:**

Purpose of Use: This water right is for wildlife and plant
habitat for hunting, gathering and cultural purposes.

Period of Use: 01/01 to 12/31

PLACE OF USE: Total Acres: 59.72

The boundary encompassing the place of use for this water right is described with a digital boundary as defined by I.C. Section 42-202B(2). The data comprising the digital boundary are incorporated herein by reference and are stored on a zip drive issued in duplicate originals on file with the CSRBA District Court and the Idaho Department of Water Resources. A map depicting the place of use and point of diversion is attached hereto to illustrate the digital boundary.

OTHER PROVISIONS NECESSARY FOR DEFINITION OR ADMINISTRATION OF THIS WATER RIGHT:

This partial decree incorporates and is subject to the terms of the Settlement Agreement.

This right is for *in situ* surface water including hydrologically connected groundwater to maintain the wetland and/or riparian habitat.

In addition to the quantity authorized above, this right authorizes the volume of water necessary to maintain the stated quantity *in situ*.

RULE 54(b) CERTIFICATE:



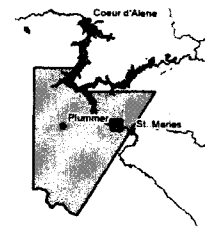
With respect to the issues determined by the above partial judgement it is hereby CERTIFIED, in accordance with Rule 54(b), I.R.C.P., that the court has determined that there is no just reason for delay of the entry of a final judgement and that the court has and does hereby directed that the above partial judgement is a final judgement upon which execution may issue and an appeal may be taken as provided by the Idaho Appellate Rules.

Eric J. Wildman
Presiding Judge of the
Coeur d'Alene-Spokane River Adjudication



Place of Use for Federal Reserved Water Right Number 92-11148





Coeur d'Alene Indian Reservation
Area of Interest indicated in red



Imagery Source: "Idaho 2021 Color NAIP Orthophotos, 3.75' quarter quadrangle (approx. 7.5 km) Tiles" courtesy of USDA-Farm Services Agency Aerial Photography Field Office and the University of Idaho Geocatalog.

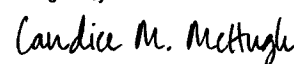


Legend

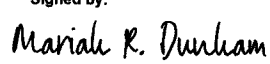
-  Place of Use (Wetland/Riparian)
-  Reservation Boundary
-  Section Borders
-  Township Borders

CORRECTED
TAB 73A
RIGHT NO. 92-11149
STIPULATED WATER RIGHT

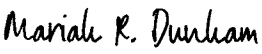
OBJECTOR: CITY OF COEUR
D'ALENE

Signed by:
 4/24/2026
Candice M. McHugh Date
Attorney at Law

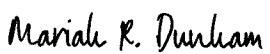
OBJECTOR: BENEWAH COUNTY

Signed by:
 4/23/2026
Mariah R. Dunham Date
Attorney at Law

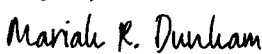
OBJECTOR: CITY OF ST. MARIES

Signed by:
 4/23/2026
Mariah R. Dunham Date
Attorney at Law


OBJECTOR: CITY OF HARRISON

Signed by:
 4/23/2026
Mariah R. Dunham Date
Attorney at Law


OBJECTOR: BUELL BROS, INC., AN
IDAHO CORPORATION

Signed by:
 4/23/2026
Mariah R. Dunham Date
Attorney at Law

OBJECTOR: JACK A. BUELL AND
ELEANOR L. BUELL, AS
INDIVIDUALS

Signed by:
 4/23/2026
Mariah R. Dunham Date
Attorney at Law

OBJECTOR: POTLATCH TRS IDAHO
LLC

Signed by:
 4/24/2026
Michael P. Lawrence Date
Attorney at Law

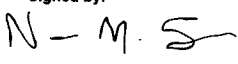
OBJECTOR: POTLATCHDELTIC
FOREST HOLDINGS, LLC

Signed by:
 4/24/2026
Michael P. Lawrence Date
Attorney at Law

OBJECTOR: POTLATCHDELTIC LAND
& LUMBER, LLC

Signed by:
 4/24/2026
Michael P. Lawrence Date
Attorney at Law

OBJECTOR: MEMBERS OF THE NORTH
IDAHO WATER RIGHTS ALLIANCE

Signed by:
 4/23/2026
Norman M. Semanko Date
Attorney at Law

OBJECTOR: THE MEMBERS OF THE
NORTH WEST PROPERTY OWNERS
ALLIANCE, INC.,

Signed by:
N - M. S. 4/23/2026
F4507F7327094B2
Norman M. Semanko Date
Attorney at Law

OBJECTOR: MEMBERS OF THE COEUR
D'ALENE LAKESHORE PROPERTY
OWNERS ASSOCIATION

Signed by:
N - M. S. 4/23/2026
F4507F7327094B2
Norman M. Semanko Date
Attorney at Law

OBJECTOR: HAGADONE HOSPITALITY
CO.,

Signed by:
N - M. S. 4/23/2026
F4507F7327094B2
Norman M. Semanko Date
Attorney at Law

RESPONDENT: AVISA CORPORATION

Signed by:
Chris M. Bromley 4/23/2026
0D120014B3A4406...
Chris M. Bromley Date
Attorney at Law

CERTIFICATE OF SERVICE

I hereby certify that on 4/24/2026, 2026, I mailed or electronically delivered via sharefile a true and correct copy of the foregoing document to the following recipients:

Director of IDWR
PO Box 83720
Boise, ID 83720-0098
Via Attorney E-Mail
Lacey.rammell-
obrien@idwr.idaho.gov

Albert P. Barker
Brian Daluiso
Marten Law
101 S. Capitol Blvd, Suite 1200
Boise, ID 83702
abarker@martenlaw.com
bdaluiso@martenlaw.com

U.S. Department of Justice
Environment & Natural Resource
Division
550 West Fort Street, MSC 033
Boise, ID 83724

Michael P. Lawrence
Givens Pursley LLP
601 W Bannock Street
PO Box 2720
Boise, ID 83701-2720
mpl@givenspursley.com

Marisa J. Hazell
U.S. Department of Justice
ENRD Indian Resources Section
999 18th Street, South Terrace,
Suite 370
Denver, CO 80202
Marisa.hazell@usdoj.gov

Candice M. McHugh
Chris M. Bromley
McHugh Bromley PLLC
P.O. Box 107
Boise, ID 83701
cmchugh@mchughbromley.com
cbromley@mchughbromley.com

Brad Grenham
Department of the Interior
Solicitor's Office
601 SW 2nd Avenue, Suite 1950
Portland, OR 97204
brad.grenham@sol.doi.gov

Norman M. Semanko
Garrett M. Kitamura
Parsons Behle & Latimer
800 W Main Street, Suite 1300
Boise, ID 83702
NSemanko@parsonsbehle.com

Chief Natural Resources Division
Office of the Attorney General
PO Box 83720
Boise, ID 83720-00010
Joy.vega@ag.idaho.gov
David.Perkins@ag.idaho.gov

Clerk of the District Court,
Twin Falls County
Coeur d'Alene-Spokane River
Basin Adjudication
253 Third Avenue North
Twin Falls, ID 83303

Mariah R. Dunham & Nancy Wolff
Dunham & Wolff, PA
722 Maine Avenue
St. Maries, ID 83861
mdunham@dunhamwolff.net

U.S. Department of Justice,
ENRD Division
P.O. Box 7611
Ben Franklin Station
Washington, D.C. 20044-7611

IDAHO DEPARTMENT OF WATER RESOURCES
WATER RIGHTS ACQUIRED UNDER FEDERAL LAW

RIGHT NUMBER: 91-7784 92-11149 (Fed ID # STJR03W421)

NAME AND ADDRESS:

UNITED STATES OF AMERICA, as trustee on behalf of the Coeur d'Alene Tribe of the Coeur d'Alene Indian Reservation acting through the Northwest Regional Director

Department of the Interior
Bureau of Indian Affairs
911 N.E. 11th Ave.
Portland, OR 97232

| Initial Approvals | | |
|--------------------------------|-------------------------------|-------------------------------|
| <small>Initial</small> APB | <small>Initial</small> CMM | <small>Initial</small> CMB |
| <small>Initial</small> JMV | <small>Initial</small> MRD | <small>Initial</small> MPL |
| <small>Initial</small> NIMS | <small>Initial</small> VRA | |

SOURCE: St. Joe River **TRIBUTARY:** Coeur d'Alene Lake

QUANTITY: Annual Total 3.27 (AFY)

PRIORITY DATE: Time Immemorial*

*The priority date is subject to the terms of the Coeur d'Alene Tribe Water Rights Settlement Agreement between the United States, Coeur d'Alene Tribe, State of Idaho and Other Water Users Dated 02/26/2026 ("Settlement Agreement").

POINT OF DIVERSION: Same as place of use.

PURPOSE AND PERIOD OF USE:

Purpose of Use: This water right is for wildlife and plant habitat for hunting, gathering and cultural purposes.

Period of Use: 01/01 to 12/31

PLACE OF USE: Total Acres: 1.77

The boundary encompassing the place of use for this water right is described with a digital boundary as defined by I.C. Section 42-202B(2). The data comprising the digital boundary are incorporated herein by reference and are stored on a zip drive issued in duplicate originals on file with the CSRBA District Court and the Idaho Department of Water Resources. A map depicting the place of use and point of diversion is attached hereto to illustrate the digital boundary.

OTHER PROVISIONS NECESSARY FOR DEFINITION OR ADMINISTRATION OF THIS WATER RIGHT:

This partial decree incorporates and is subject to the terms of the Settlement Agreement.

This right is for *in situ* surface water including hydrologically connected groundwater to maintain the wetland and/or riparian habitat.

In addition to the quantity authorized above, this right authorizes the volume of water necessary to maintain the stated quantity *in situ*.

EXPLANATORY MATERIAL:

The approximate center point is located within UTM Coordinates:

Zone: 11N 528827 5242738; which is located in:



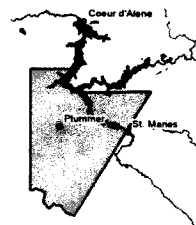
Township:46N Range:02W Section:17 Q:NW QQ:NE

| Initial Approvals | | |
|-------------------------------|-------------------------------|-------------------------------|
| <small>Initial</small> APB | <small>Initial</small> CAM | <small>Initial</small> CMB |
| <small>Initial</small> JMV | <small>Initial</small> MRD | <small>Initial</small> MPL |
| <small>Initial</small> NMS | <small>Initial</small> VRA | |



Place of Use for Federal Reserved Water Right Number 92-11149

Coeur d'Alene Indian Reservation
Area of Interest indicated in red



Imagery Source: "Idaho 2021 Color NAIP Orthophotos, 3.75' quarter quadrangle (approx. 7.5 km) Tiles" courtesy of USDA-Farm Services Agency Aerial Photography Field Office and the University of Idaho Geocatalog.



Legend

- Place of Use (Wetland/Riparian)
- Reservation Boundary
- Section Borders
- Township Borders

| Initial Approvals | | |
|-------------------|--|-------|
| | | |
| | | |
| | | _____ |

CORRECTED
TAB 73B
RIGHT NO. 92-11149
PARTIAL DECREE

IN THE DISTRICT COURT FOR THE FIFTH JUDICIAL DISTRICT OF
THE STATE OF IDAHO, IN AND FOR THE COUNTY OF TWIN FALLS

In Re CSRBA)
) PARTIAL DECREE PURSUANT TO I.R.C.P.
Case No. 49576) 54(b) FOR FEDERAL RESERVED
) WATER RIGHT NO. 92-11149
Subcase No. 91-7755)
(353 consolidated)
subcases))
)

NAME AND ADDRESS:

UNITED STATES OF AMERICA, as trustee on behalf of the Coeur
d'Alene Tribe of the Coeur d'Alene Indian Reservation acting
through the Northwest Regional Director

Department of the Interior
Bureau of Indian Affairs
911 N.E. 11th Ave.
Portland, OR 97232

SOURCE: St. Joe River **TRIBUTARY:** Coeur d'Alene Lake

QUANTITY: Annual Total 3.27 (AFY)

PRIORITY DATE: Time Immemorial*

*The priority date is subject to the terms of the Coeur d'Alene
Tribe Water Rights Settlement Agreement between the United
States, Coeur d'Alene Tribe, State of Idaho and Other Water
Users Dated 02/26/2026 ("Settlement Agreement").

POINT OF DIVERSION: Same as place of use.

**PURPOSE AND
PERIOD OF USE:**

Purpose of Use: This water right is for wildlife and plant
habitat for hunting, gathering and cultural purposes.

Period of Use: 01/01 to 12/31

PLACE OF USE: Total Acres: 1.77

The boundary encompassing the place of use for this water right is described with a digital boundary as defined by I.C. Section 42-202B(2). The data comprising the digital boundary are incorporated herein by reference and are stored on a zip drive issued in duplicate originals on file with the CSRBA District Court and the Idaho Department of Water Resources. A map depicting the place of use and point of diversion is attached hereto to illustrate the digital boundary.

OTHER PROVISIONS NECESSARY FOR DEFINITION OR ADMINISTRATION OF THIS WATER RIGHT:

This partial decree incorporates and is subject to the terms of the Settlement Agreement.

This right is for *in situ* surface water including hydrologically connected groundwater to maintain the wetland and/or riparian habitat.

In addition to the quantity authorized above, this right authorizes the volume of water necessary to maintain the stated quantity *in situ*.

RULE 54(b) CERTIFICATE:


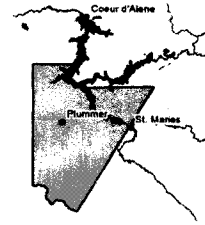
With respect to the issues determined by the above partial judgement it is hereby CERTIFIED, in accordance with Rule 54(b), I.R.C.P., that the court has determined that there is no just reason for delay of the entry of a final judgement and that the court has and does hereby directed that the above partial judgement is a final judgement upon which execution may issue and an appeal may be taken as provided by the Idaho Appellate Rules.

Eric J. Wildman
Presiding Judge of the
Coeur d'Alene-Spokane River Adjudication



Place of Use for Federal Reserved Water Right Number 92-11149





Coeur d'Alene Indian Reservation
Area of Interest indicated in red



Imagery Source: "Idaho 2021 Color NAIP Orthophotos, 3.75' quarter quadrangle (approx. 7.5 km) Tiles" courtesy of USDA-Farm Services Agency Aerial Photography Field Office and the University of Idaho Geocatalog.



Legend

-  Place of Use (Wetland/Riparian)
-  Reservation Boundary
-  Section Borders
-  Township Borders

CORRECTED
TAB 74A
RIGHT NO. 92-11150
STIPULATED WATER RIGHT

OBJECTOR: CITY OF COEUR D'ALENE

Signed by: Candice M. McHugh 4/24/2026
Candice M. McHugh Date
Attorney at Law

OBJECTOR: BENEWAH COUNTY

Signed by: Mariah R. Dunham 4/23/2026
Mariah R. Dunham Date
Attorney at Law

OBJECTOR: CITY OF ST. MARIES

Signed by: Mariah R. Dunham 4/23/2026
Mariah R. Dunham Date
Attorney at Law

OBJECTOR: CITY OF HARRISON

Signed by: Mariah R. Dunham 4/23/2026
Mariah R. Dunham Date
Attorney at Law

OBJECTOR: BUELL BROS, INC., AN IDAHO CORPORATION

Signed by: Mariah R. Dunham 4/23/2026
Mariah R. Dunham Date
Attorney at Law

OBJECTOR: JACK A. BUELL AND ELEANOR L. BUELL, AS INDIVIDUALS

Signed by: Mariah R. Dunham 4/23/2026
Mariah R. Dunham Date
Attorney at Law

OBJECTOR: POTLATCH TRS IDAHO LLC

Signed by: Michael P. Lawrence 4/24/2026
Michael P. Lawrence Date
Attorney at Law

OBJECTOR: POTLATCHDELTIC FOREST HOLDINGS, LLC

Signed by: Michael P. Lawrence 4/24/2026
Michael P. Lawrence Date
Attorney at Law

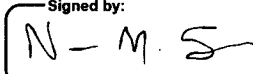
OBJECTOR: POTLATCHDELTIC LAND & LUMBER, LLC

Signed by: Michael P. Lawrence 4/24/2026
Michael P. Lawrence Date
Attorney at Law

OBJECTOR: MEMBERS OF THE NORTH IDAHO WATER RIGHTS ALLIANCE

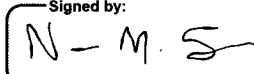
Signed by: Norman M. Semanko 4/23/2026
Norman M. Semanko Date
Attorney at Law

OBJECTOR: THE MEMBERS OF THE
NORTH WEST PROPERTY OWNERS
ALLIANCE, INC.,

Signed by:

4/23/2026

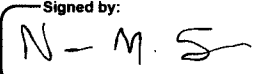
Norman M. Semanko Date
Attorney at Law

OBJECTOR: MEMBERS OF THE COEUR
D'ALENE LAKESHORE PROPERTY
OWNERS ASSOCIATION

Signed by:

4/23/2026

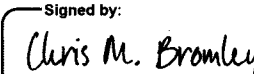
Norman M. Semanko Date
Attorney at Law

OBJECTOR: HAGADONE HOSPITALITY
CO.,

Signed by:

4/23/2026

Norman M. Semanko Date
Attorney at Law

RESPONDENT: AVISA CORPORATION

Signed by:

4/23/2026

Chris M. Bromley Date
Attorney at Law

CERTIFICATE OF SERVICE

I hereby certify that on 4/24/2026, 2026, I mailed or electronically delivered via sharefile a true and correct copy of the foregoing document to the following recipients:

Director of IDWR
PO Box 83720
Boise, ID 83720-0098
Via Attorney E-Mail
Lacey.rammell-
obrien@idwr.idaho.gov

Albert P. Barker
Brian Daluiso
Marten Law
101 S. Capitol Blvd, Suite 1200
Boise, ID 83702
abarker@martenlaw.com
bdaluiso@martenlaw.com

U.S. Department of Justice
Environment & Natural Resource
Division
550 West Fort Street, MSC 033
Boise, ID 83724

Michael P. Lawrence
Givens Pursley LLP
601 W Bannock Street
PO Box 2720
Boise, ID 83701-2720
mpl@givenspursley.com

Marisa J. Hazell
U.S. Department of Justice
ENRD Indian Resources Section
999 18th Street, South Terrace,
Suite 370
Denver, CO 80202
Marisa.hazell@usdoj.gov

Candice M. McHugh
Chris M. Bromley
McHugh Bromley PLLC
P.O. Box 107
Boise, ID 83701
cmchugh@mchughbromley.com
cbromley@mchughbromley.com

Brad Grenham
Department of the Interior
Solicitor's Office
601 SW 2nd Avenue, Suite 1950
Portland, OR 97204
brad.grenham@sol.doi.gov

Norman M. Semanko
Garrett M. Kitamura
Parsons Behle & Latimer
800 W Main Street, Suite 1300
Boise, ID 83702
NSemanko@parsonsbehle.com

Chief Natural Resources Division
Office of the Attorney General
PO Box 83720
Boise, ID 83720-00010
Joy.vega@ag.idaho.gov
David.Perkins@ag.idaho.gov

Clerk of the District Court,
Twin Falls County
Coeur d'Alene-Spokane River
Basin Adjudication
253 Third Avenue North
Twin Falls, ID 83303

Mariah R. Dunham & Nancy Wolff
Dunham & Wolff, PA
722 Maine Avenue
St. Maries, ID 83861
mdunham@dunhamwolff.net

U.S. Department of Justice,
ENRD Division
P.O. Box 7611
Ben Franklin Station
Washington, D.C. 20044-7611

IDAHO DEPARTMENT OF WATER RESOURCES
WATER RIGHTS ACQUIRED UNDER FEDERAL LAW

RIGHT NUMBER: ~~91-7785~~ 92-11150 (Fed ID # STJR04W101)

NAME AND ADDRESS:

UNITED STATES OF AMERICA, as trustee on behalf of the Coeur d'Alene Tribe of the Coeur d'Alene Indian Reservation acting through the Northwest Regional Director

Department of the Interior
Bureau of Indian Affairs
911 N.E. 11th Ave.
Portland, OR 97232

| Initial Approvals | | |
|-------------------------------|-------------------------------|-------------------------------|
| <small>Initial</small> APB | <small>Initial</small> CMM | <small>Initial</small> AMB |
| <small>Initial</small> JMV | <small>Initial</small> MRD | <small>Initial</small> MPL |
| <small>Initial</small> NMS | <small>Initial</small> VPH | |

SOURCE: St. Joe River **TRIBUTARY:** Coeur d'Alene Lake

QUANTITY: Annual Total 118.24 (AFY)

PRIORITY DATE: Time Immemorial*

*The priority date is subject to the terms of the Coeur d'Alene Tribe Water Rights Settlement Agreement between the United States, Coeur d'Alene Tribe, State of Idaho and Other Water Users Dated 02/26/2026 ("Settlement Agreement").

POINT OF DIVERSION: Same as place of use.

**PURPOSE AND
PERIOD OF USE:**

Purpose of Use: This water right is for wildlife and plant habitat for hunting, gathering and cultural purposes.

Period of Use: 01/01 to 12/31

PLACE OF USE: Total Acres: 53.89

The boundary encompassing the place of use for this water right is described with a digital boundary as defined by I.C. Section 42-202B(2). The data comprising the digital boundary are incorporated herein by reference and are stored on a zip drive issued in duplicate originals on file with the CSRBA District Court and the Idaho Department of Water Resources. A map depicting the place of use and point of diversion is attached hereto to illustrate the digital boundary.

OTHER PROVISIONS NECESSARY FOR DEFINITION OR ADMINISTRATION OF THIS WATER RIGHT:

This partial decree incorporates and is subject to the terms of the Settlement Agreement.

This right is for *in situ* surface water including hydrologically connected groundwater to maintain the wetland and/or riparian habitat.

In addition to the quantity authorized above, this right authorizes the volume of water necessary to maintain the stated quantity *in situ*.

EXPLANATORY MATERIAL:

The approximate center point is located within UTM Coordinates:

Zone: 11N 528433 5242406; which is located in:



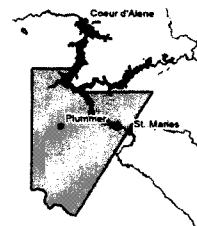
Township:46N Range:02W Section:17 Q:NW QQ:SW

| Initial Approvals | | |
|-------------------------------|-------------------------------|-------------------------------|
| <small>Initial</small> APB | <small>Initial</small> CAM | <small>Initial</small> CMB |
| <small>Initial</small> gmv | <small>Initial</small> MRD | <small>Initial</small> MPL |
| <small>Initial</small> NMS | <small>Initial</small> VCH | |



Place of Use for Federal Reserved Water Right Number 92-11150

Coeur d'Alene Indian Reservation
Area of Interest indicated in red



Imagery Source: "Idaho 2021 Color NAIP Orthophotos, 3.75' quarter quadrangle (approx. 7.5 km) Tiles" courtesy of USDA-Farm Services Agency Aerial Photography Field Office and the University of Idaho Geocatalog.



Legend

- Place of Use (Wetland/Riparian)
- Reservation Boundary
- Section Borders
- Township Borders

| Initial Approvals | | |
|-------------------|--|--|
| | | |
| | | |
| | | |

CORRECTED
TAB 74B
RIGHT NO. 92-11150
PARTIAL DECREE

IN THE DISTRICT COURT FOR THE FIFTH JUDICIAL DISTRICT OF
THE STATE OF IDAHO, IN AND FOR THE COUNTY OF TWIN FALLS

In Re CSRBA)
) PARTIAL DECREE PURSUANT TO I.R.C.P.
Case No. 49576) 54(b) FOR FEDERAL RESERVED
) WATER RIGHT NO. 92-11150
Subcase No. 91-7755)
(353 consolidated)
subcases))
_____)

NAME AND ADDRESS:

UNITED STATES OF AMERICA, as trustee on behalf of the Coeur
d'Alene Tribe of the Coeur d'Alene Indian Reservation acting
through the Northwest Regional Director

Department of the Interior
Bureau of Indian Affairs
911 N.E. 11th Ave.
Portland, OR 97232

SOURCE: St. Joe River **TRIBUTARY:** Coeur d'Alene Lake

QUANTITY: Annual Total 118.24 (AFY)

PRIORITY DATE: Time Immemorial*

*The priority date is subject to the terms of the Coeur d'Alene
Tribe Water Rights Settlement Agreement between the United
States, Coeur d'Alene Tribe, State of Idaho and Other Water
Users Dated 02/26/2026 ("Settlement Agreement").

POINT OF DIVERSION: Same as place of use.

**PURPOSE AND
PERIOD OF USE:**

Purpose of Use: This water right is for wildlife and plant
habitat for hunting, gathering and cultural purposes.

Period of Use: 01/01 to 12/31

PLACE OF USE: Total Acres: 53.89

The boundary encompassing the place of use for this water right is described with a digital boundary as defined by I.C. Section 42-202B(2). The data comprising the digital boundary are incorporated herein by reference and are stored on a zip drive issued in duplicate originals on file with the CSRBA District Court and the Idaho Department of Water Resources. A map depicting the place of use and point of diversion is attached hereto to illustrate the digital boundary.

OTHER PROVISIONS NECESSARY FOR DEFINITION OR ADMINISTRATION OF THIS WATER RIGHT:

This partial decree incorporates and is subject to the terms of the Settlement Agreement.

This right is for *in situ* surface water including hydrologically connected groundwater to maintain the wetland and/or riparian habitat.

In addition to the quantity authorized above, this right authorizes the volume of water necessary to maintain the stated quantity *in situ*.

RULE 54(b) CERTIFICATE:



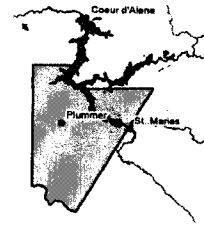
With respect to the issues determined by the above partial judgement it is hereby CERTIFIED, in accordance with Rule 54(b), I.R.C.P., that the court has determined that there is no just reason for delay of the entry of a final judgement and that the court has and does hereby directed that the above partial judgement is a final judgement upon which execution may issue and an appeal may be taken as provided by the Idaho Appellate Rules.

Eric J. Wildman
Presiding Judge of the
Coeur d'Alene-Spokane River Adjudication



Place of Use for Federal Reserved Water Right Number 92-11150

Coeur d'Alene Indian Reservation
Area of Interest indicated in red



Imagery Source: "Idaho 2021 Color NAIP Orthophotos, 3.75' quarter quadrangle (approx. 7.5 km) Tiles" courtesy of USDA-Farm Services Agency Aerial Photography Field Office and the University of Idaho Geocatalog.



Legend

- Place of Use (Wetland/Riparian)
- Reservation Boundary
- Section Borders
- Township Borders